


Idrologia superficiale


LEGENDA


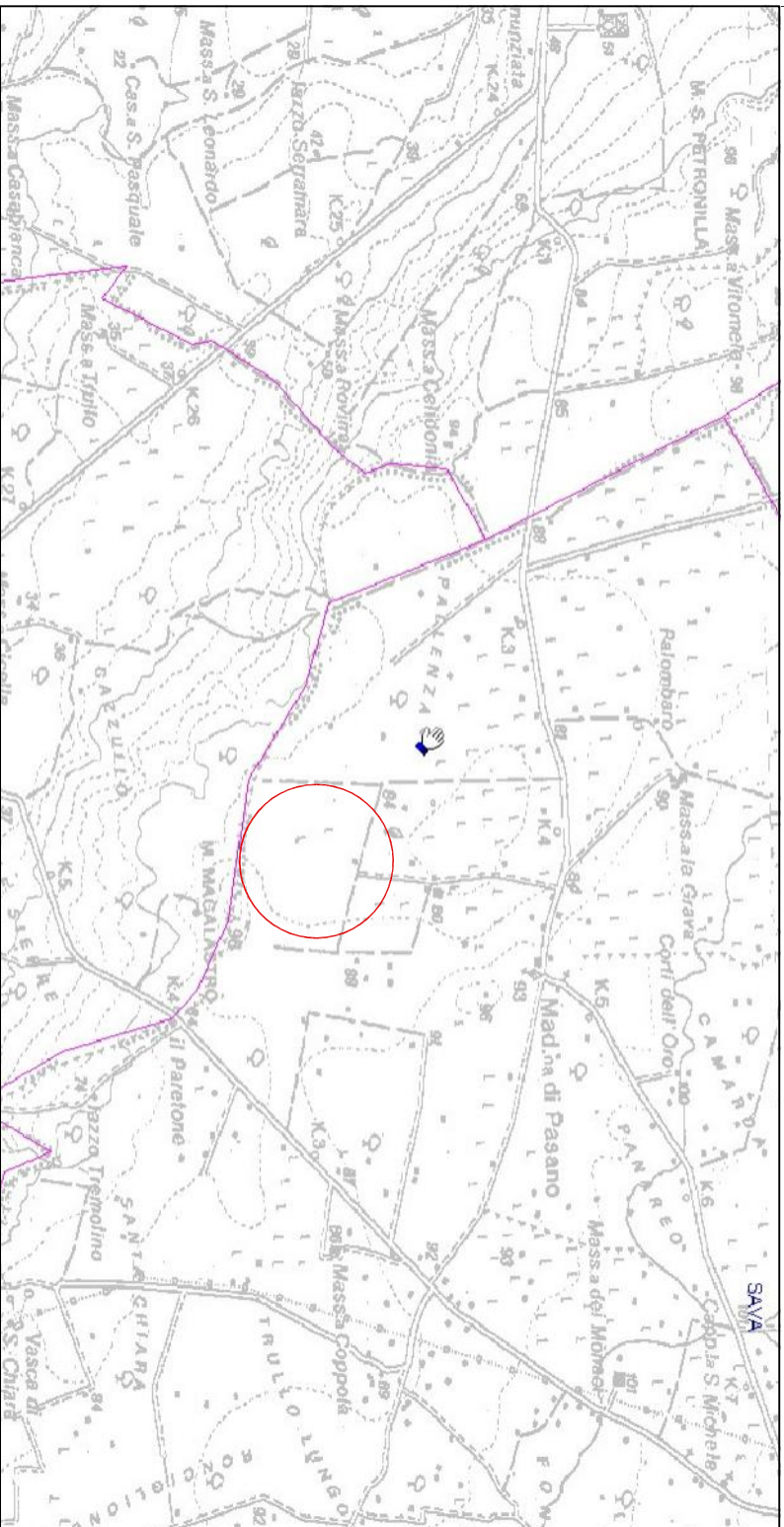
 Limiti amministrativi

 Elenco acque - Bacini

 Elenco acque - Corsi d'acqua

 Zone unite

 Area di intervento



Scala 1:25000

