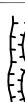



↙ Limiti amministrativi

 Cigli di scarpata

 Rive fluviali

 Reticoli fluviali

 Dorsali di spartiacque  
principali e secondarie

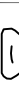
 Piane alluvionali, conche  
e depressioni alluvionali

 Arenili e dune costiere attuali


 Doline

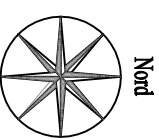
 Nicchie di frana recenti ed attuali

 Nicchie di frana antiche

 Laghetti di frana

 Cave

 Area di intervento



Nord

Scala 1:25000

